

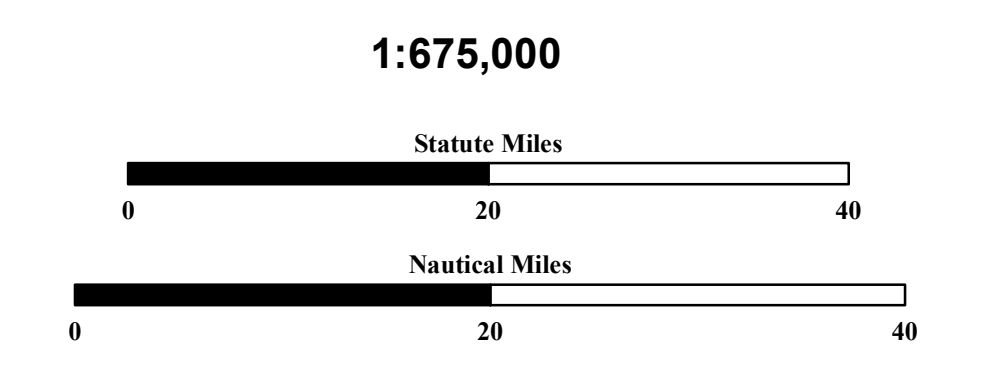

United States Department of the Interior
Bureau of Ocean Energy Management
Gulf of Mexico OCS Region

Western Planning Area Lease Sale 246 August 19, 2015

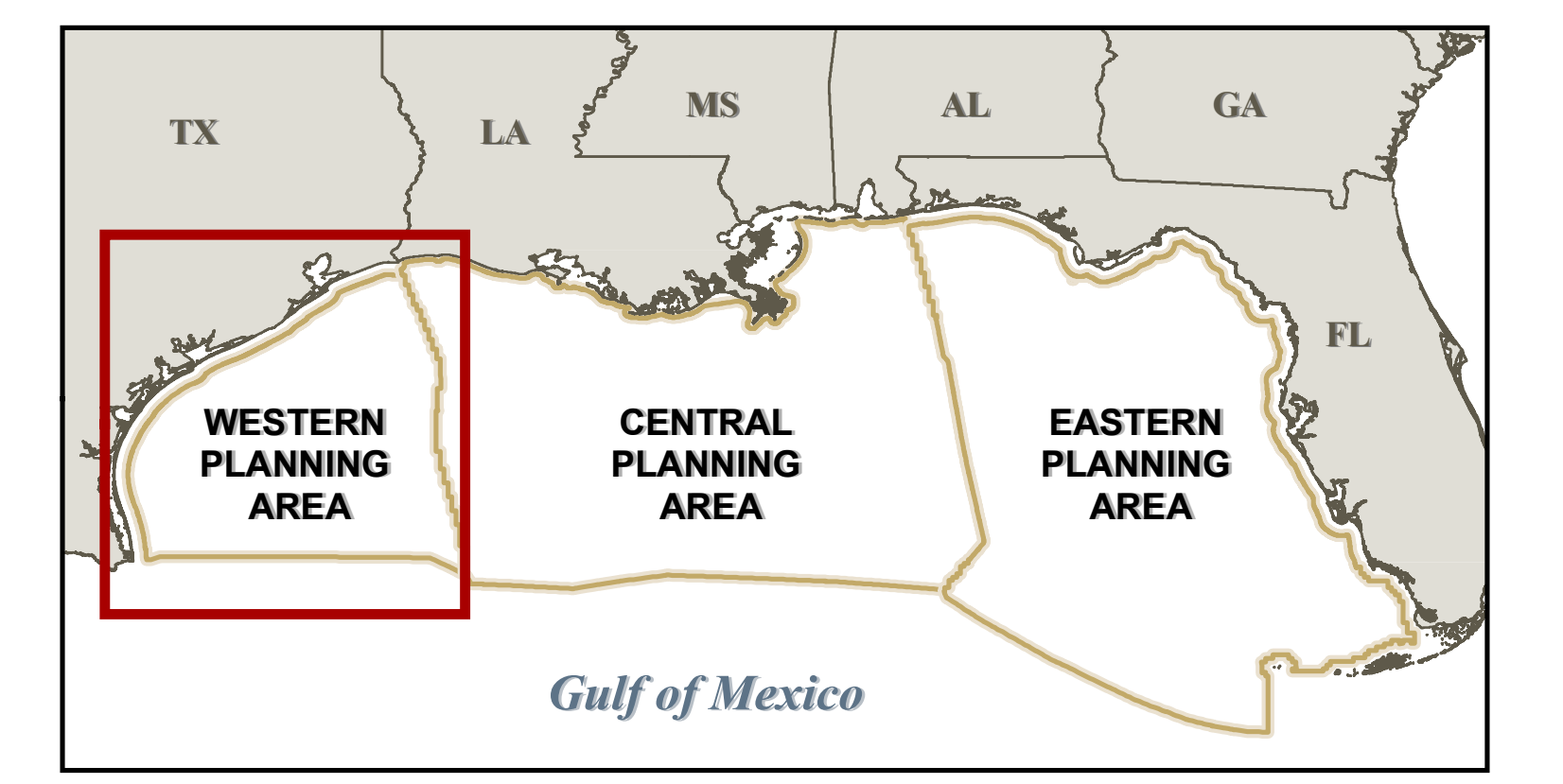
TRACTS RECEIVING BIDS

■ 1 Bid

- Unleased Blocks Currently Deferred/Unavailable for Leasing
- Planning Area Boundary
- Protraction Boundary
- Lease Term Line



GCS North American 1927
Datum: D North American 1927



This is a product of the Bureau of Ocean Energy Management (BOEM), Gulf of Mexico, Outer Continental Shelf (OCS) Region, Office of Leasing and Plans. BOEM does not guarantee the accuracy of this map. This map is not intended for navigational purposes or as a legal document.